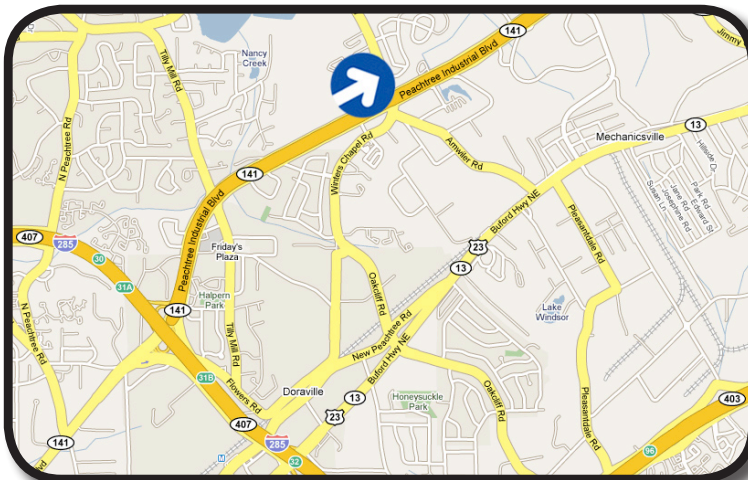




## PEACHTREE INDUSTRIAL BLVD. - NORTHBOUND

WESTSIDE OF PEACHTREE INDUSTRIAL BLVD, 1,000 FEET SOUTH OF WINTERS CHAPEL ROAD





This dynamic bulletin display provides exceptional coverage traveling North on Peachtree Industrial Boulevard from I-285 towards Gwinnett County, Georgia. All tourists, conventioners, business travelers and daily commuters en route North from I-285 must pass this spectacular bulletin display. Peachtree Industrial Boulevard is one of the most heavily traveled roads in the Atlanta market linking this display to the cities of Dunwoody, Doraville, Duluth and Norcross and the Gwinnett and North Dekalb County suburbs of Atlanta. This sign reads to motorists traveling North on Peachtree Industrial Boulevard towards Gwinnett County, Georgia.



LAT: 33°55'48.21"N LONG: 84°16'05.15"W

BULLETIN NUMBER:

# 7092S

-  DEC: ..... 102,024
-  DISPLAY SIZE: ..... 14' x 48'
-  ILLUMINATION: ..... 24/7
-  RATE PER MO: ..... CALL

FOR MORE INFORMATION CONTACT:

### Action Outdoor Advertising

(678) 624-9275 OFFICE  
INFO@ACTIONOUTDOOR.COM

3512 Old Milton Parkway, Alpharetta, Georgia 30005  
Phone 678-624-9275 Fax 678-624-9276